

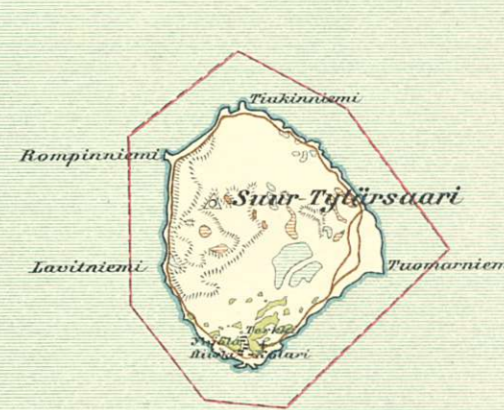
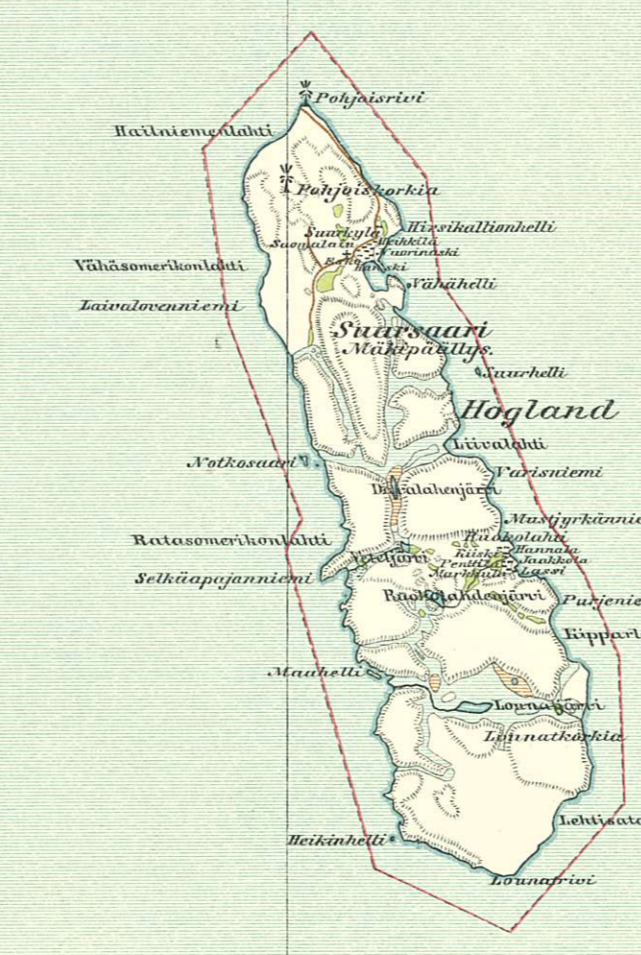
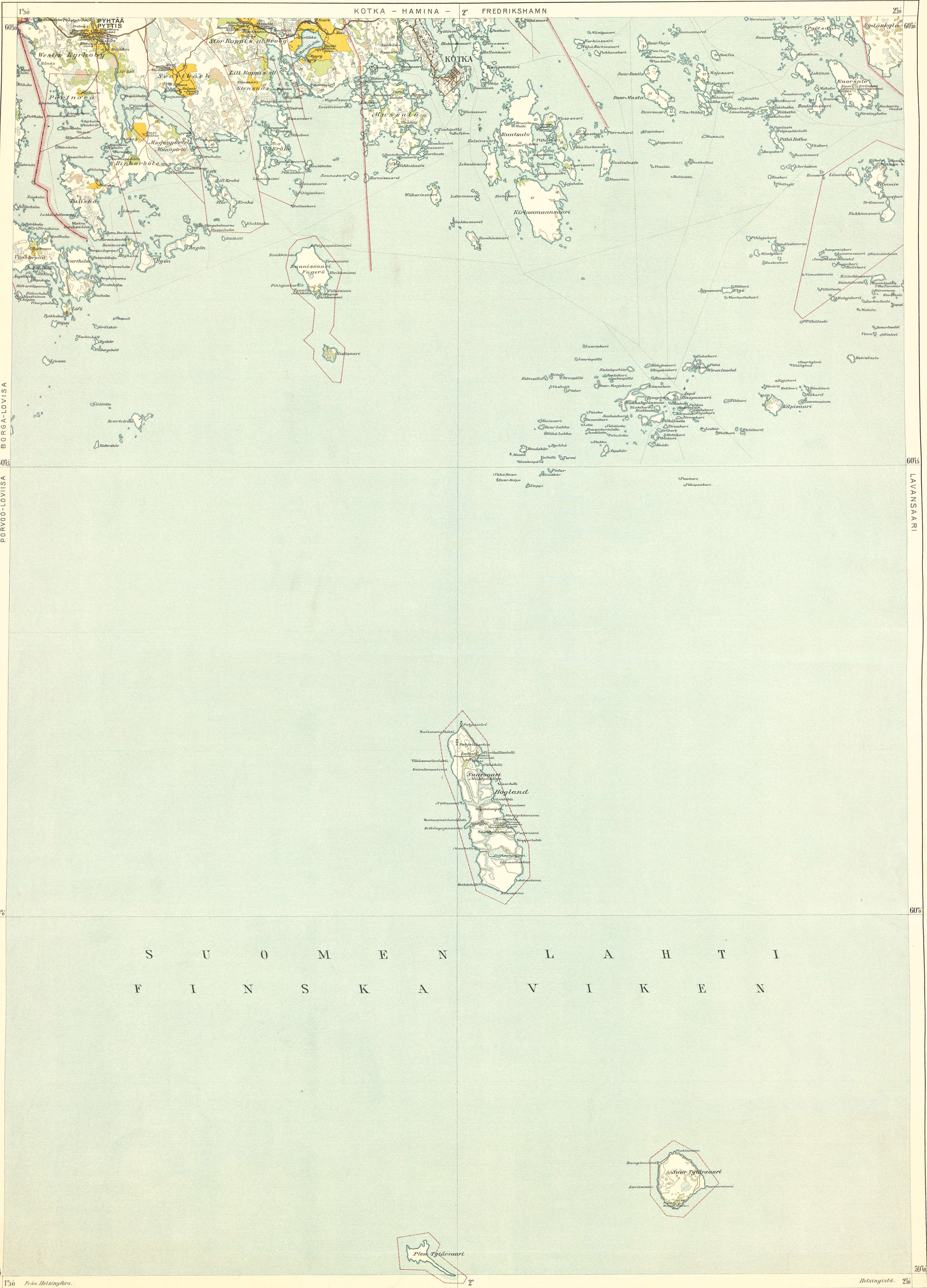
# Suomen taloudellinen kartta (Kihlakunnankartta)

## Finlands ekonomiska kartta (Häradskartta)

Lehti II: 8 SUURSAARI  
Blad HOGLAND

Mittakaava. 0 1 2 3 4 5 6 7 8 9 10 km.  
Skala. 1:100,000.

KOTKA - HAMINA - 2° FREDRIKSHAMN



- S U O M E N L A H T I  
F I N S K A V I K E N
- |   |   |   |   |   |   |
|---|---|---|---|---|---|
| <p><b>Selitys:</b><br/><b>Förklaring:</b></p> <ul style="list-style-type: none"> <li><span style="display: inline-block; width: 10px; height: 10px; background-color: yellow; border: 1px solid black; margin-right: 5px;"></span> Pöytä. Åker.</li> <li><span style="display: inline-block; width: 10px; height: 10px; background-color: lightgreen; border: 1px solid black; margin-right: 5px;"></span> Matti. Äng.</li> <li><span style="display: inline-block; width: 10px; height: 10px; background-color: lightblue; border: 1px solid black; margin-right: 5px;"></span> Kangas. Sk.</li> <li><span style="display: inline-block; width: 10px; height: 10px; background-color: lightpurple; border: 1px solid black; margin-right: 5px;"></span> Kallio. Berg.</li> </ul> | <ul style="list-style-type: none"> <li><span style="display: inline-block; width: 10px; height: 10px; background-color: lightblue; border: 1px solid black; margin-right: 5px;"></span> Matusuo. Kiv.</li> <li><span style="display: inline-block; width: 10px; height: 10px; background-color: lightgreen; border: 1px solid black; margin-right: 5px;"></span> Rauhansuo. Mossa.</li> <li><span style="display: inline-block; width: 10px; height: 10px; background-color: lightblue; border: 1px solid black; margin-right: 5px;"></span> Vesijärvi. Tillämnöng.</li> <li><span style="display: inline-block; width: 10px; height: 10px; background-color: lightblue; border: 1px solid black; margin-right: 5px;"></span> Järvi. Joki. ja puro. Sjö. eli och bäck.</li> </ul> | <ul style="list-style-type: none"> <li><span style="display: inline-block; width: 10px; height: 10px; background-color: lightgreen; border: 1px solid black; margin-right: 5px;"></span> Laitaväntti. Parted.</li> <li><span style="display: inline-block; width: 10px; height: 10px; background-color: lightgreen; border: 1px solid black; margin-right: 5px;"></span> Kana. ja siltä. Kanaal. och slussar.</li> <li><span style="display: inline-block; width: 10px; height: 10px; background-color: lightgreen; border: 1px solid black; margin-right: 5px;"></span> Vallikunnan raja. Riksgrens.</li> <li><span style="display: inline-block; width: 10px; height: 10px; background-color: lightgreen; border: 1px solid black; margin-right: 5px;"></span> Läänin raja. Länsgrens.</li> </ul> | <ul style="list-style-type: none"> <li><span style="display: inline-block; width: 10px; height: 10px; background-color: lightgreen; border: 1px solid black; margin-right: 5px;"></span> Biskopskunnan raja. Häradsgräns.</li> <li><span style="display: inline-block; width: 10px; height: 10px; background-color: lightgreen; border: 1px solid black; margin-right: 5px;"></span> Pöytä. raja. Sockersgr.</li> <li><span style="display: inline-block; width: 10px; height: 10px; background-color: lightgreen; border: 1px solid black; margin-right: 5px;"></span> Nytt. raja. Bygd.</li> <li><span style="display: inline-block; width: 10px; height: 10px; background-color: lightgreen; border: 1px solid black; margin-right: 5px;"></span> Bruksområden. raja. Brugsgränser.</li> </ul> | <ul style="list-style-type: none"> <li><span style="display: inline-block; width: 10px; height: 10px; background-color: lightgreen; border: 1px solid black; margin-right: 5px;"></span> Rantatie. ja asema. Järnväg. med station.</li> <li><span style="display: inline-block; width: 10px; height: 10px; background-color: lightgreen; border: 1px solid black; margin-right: 5px;"></span> Maantie. Landväg.</li> <li><span style="display: inline-block; width: 10px; height: 10px; background-color: lightgreen; border: 1px solid black; margin-right: 5px;"></span> Kivitiie. Ryeväg.</li> <li><span style="display: inline-block; width: 10px; height: 10px; background-color: lightgreen; border: 1px solid black; margin-right: 5px;"></span> Polku. Svärgväg.</li> </ul> | <ul style="list-style-type: none"> <li><span style="display: inline-block; width: 10px; height: 10px; background-color: lightgreen; border: 1px solid black; margin-right: 5px;"></span> Kivikko. Fjälla.</li> <li><span style="display: inline-block; width: 10px; height: 10px; background-color: lightgreen; border: 1px solid black; margin-right: 5px;"></span> Pappi. Prestgården.</li> <li><span style="display: inline-block; width: 10px; height: 10px; background-color: lightgreen; border: 1px solid black; margin-right: 5px;"></span> Tala. ja Torppa. Herrens och Torps.</li> <li><span style="display: inline-block; width: 10px; height: 10px; background-color: lightgreen; border: 1px solid black; margin-right: 5px;"></span> Tälvis. Färd.</li> <li><span style="display: inline-block; width: 10px; height: 10px; background-color: lightgreen; border: 1px solid black; margin-right: 5px;"></span> Saha. Säg.</li> <li><span style="display: inline-block; width: 10px; height: 10px; background-color: lightgreen; border: 1px solid black; margin-right: 5px;"></span> Mylly. Över.</li> <li><span style="display: inline-block; width: 10px; height: 10px; background-color: lightgreen; border: 1px solid black; margin-right: 5px;"></span> Kallio. Grufva.</li> <li><span style="display: inline-block; width: 10px; height: 10px; background-color: lightgreen; border: 1px solid black; margin-right: 5px;"></span> Majakka. ja merimerkki.</li> <li><span style="display: inline-block; width: 10px; height: 10px; background-color: lightgreen; border: 1px solid black; margin-right: 5px;"></span> Pyö. och bäck.</li> </ul> |
|---|---|---|---|---|---|
- Näsmåttens kartta o. s. s. 1896. Upprättad i Öfverstyrelsens för Landmätningen år 1906.
- Näsmåttens kartta o. s. s. 1896. Upprättad i Öfverstyrelsens för Landmätningen år 1906.