





























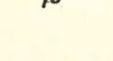







- Selitys:**
- | | | | | | |
|---|---------------------|---|------------------------------------|---|------------------------------|
|  | Puutarha |  | Läänin raja |  | Kirkko |
|  | Pello, suoviljelys |  | Kihlakunnan raja |  | Kartano |
|  | Nitty |  | Pitäjän raja |  | Pappila |
|  | Kangas |  | Kylien raja |  | Maanviljelystila |
|  | Kallio |  | Tilan raja |  | Koulu, huvila, kauppa y.m. |
|  | Louhikko |  | Rautatie, normaali- |  | Mäkitupa y.m. asumukset |
|  | Mutasuo, korpi |  | „ kapearaitainen |  | Tehdas |
|  | Rahkasuo, räme |  | Maantie |  | Saha |
|  | Vesijättö |  | Ojittettu kylätie |  | Mylly |
|  | Järvi |  | Ojittamaton kylätie |  | Rautatien asema |
|  | Joki ja puro |  | Polku |  | „ pysäkki |
|  | 12 Rekisteri numero |  | 82 Korkeus metreissä merenpinnasta |  | Volmajohto ja muuntaja torni |

Jälkipainos kielletty.

